WORLD MASTERS GAMES 2021 KANSAI / JAPAN

SAZU Walking map

見本 SAMPLE

N

Fresh white beaches reaching out along the Sazu Coastline

Accommodation

Hachiman Shinto Shrine

STOP

View point Munagai Coastline

Hasedera Temple

A Walking Route

B Walking Route

View point Sazu Coastline

C Walking Route

View point Uomidai View Point

View point Sazukkobashi Bridge

Yusho

Pine forest

Kazu

Kaku

Kuroshio

Hanbee

Sadae

Kameya

Kadoya

Tasuke

Kibune

Satsuhana

Koei-ji Temple

Okino Shinto Shrine

Mihara

Gorin-no-to (Five-ringed tower)

Sazu Elementary School

Cico Mart Sazu (Convenience Store)

Levee

Sazugawa River

Satsu Station

Satsu

JR Sanin Line

To Shibayama

To Toyooka

Prefectural Road 11

To Takeno

No pedestrian walkway
Be wary of cars on this route!

Kasumi Area Map

This walking map is a close up of this area.

Kasumi coast

To Amarube

JR Sanin Line

Shibayama Station

Satsu Station

To Takeno

KasumiStation

AmarubeRoad

Kasumi I.C

Vehicle only road: Kasumi Road

Habugawa River

Satsu I.C

Yadagawa River

Sazugawa River

To Toyooka

Issued by/Enquiries to: Kamicho Board of Education Lifelong Learning Section: Tel. 0796-94-0101

Lots of narrow roads make this area perfect for walking.

Enjoy walking around rural Sazu.

Walking Highlight Points

見本
SAMPLE

Spot to feel history in Sazu Town



Koei-ji Temple

Large temple in the middle of this cosy town

Gorin-no-to (Five-ringed tower)

Precious five-ringed stone tower, built in 1444



Okino Shinto Shrine

Large zelkova creates dark shadows within the shrine precincts

A Walking Route

Satsu Station – Sazukkobashi Bridge

Approx. 60 minutes walk

Starting from Satsu Station, taking a narrow road and walking alongside a waterway for a while before reaching Hasedera Temple → Small harbour with boats etc. lined up, and the Munagai Coastline → Take the 200 stone steps up the slope where a white torii gate can be seen, to reach Hachiman Shinto Shrine → Walk on the levee alongside the river to Sazukkobashi Bridge.The structural view from the top of the bridge is beautiful.





B Walking Route

Sazu Coastline

Approx. 30 minutes walk

Sazu Coastline is known for its fine white sandy beaches. → Walking here is easy with the pavements, but also walk to the water' s edge. → Walk to the point where Sazugawa River meets the sea. → Enjoy the light filtering through the trees on your return journey towards town.







C Walking Route

Uomidai View Point – Along the prefectural road

Approx. 10 minutes walk each way

In the most eastern point from the village, there is a stone stairway leading up to Uomidai View Point → Take in a panoramic view of the town of Sazu from Uomidai → Take in views of the vast sea from along the prefectural road route, while also seeing the waves crashing into the cliffs directly below. → Take a break on one of the benches in the parking area, before making starting back on your return